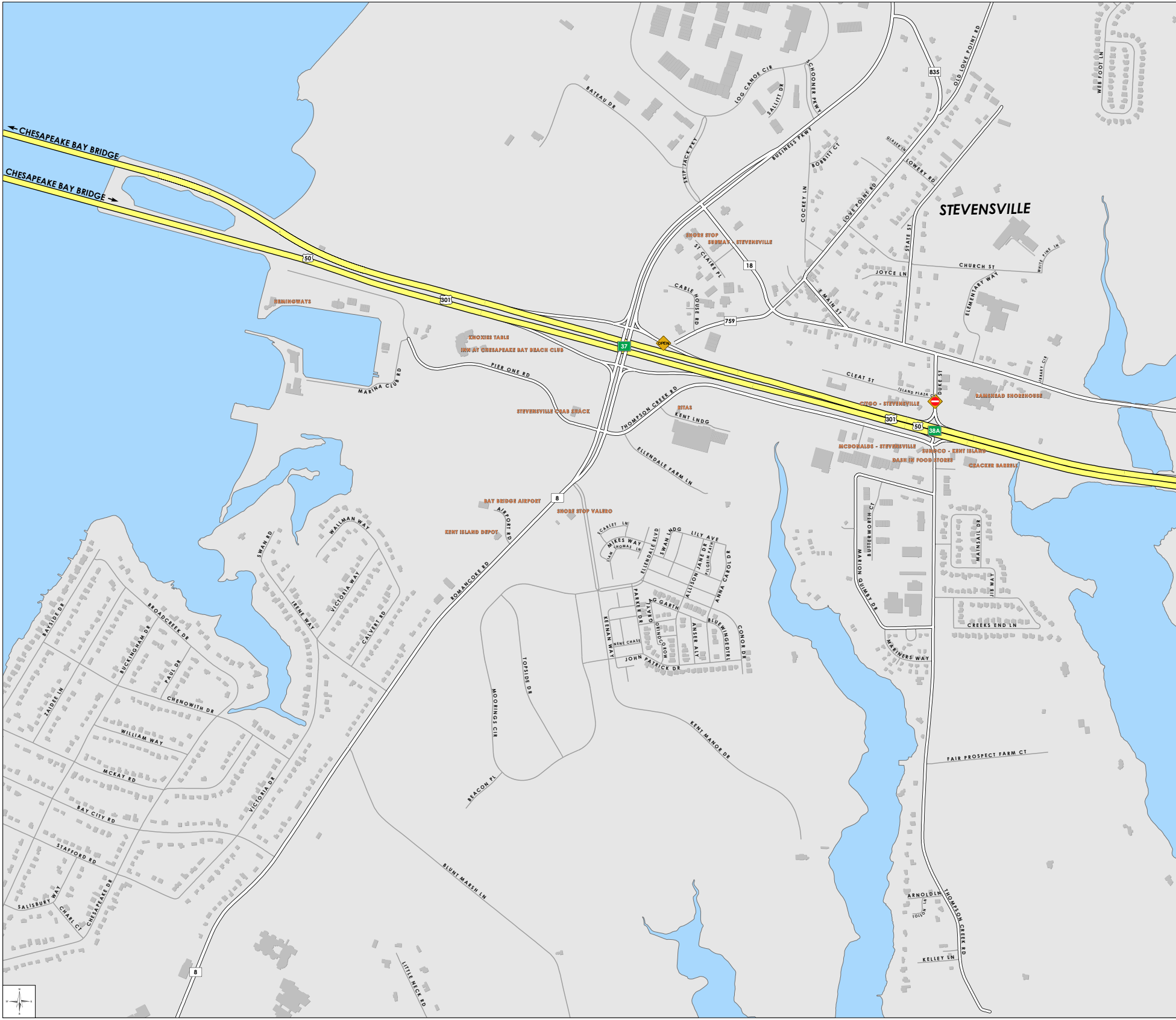
CHESAPEAKE BAY BRIDGE
CHESAPEAKE BAY BRIDGE
STEVENSVILLE
50
301
301
50
37
38A
18
759
835
8
8
OPEN
HEMINGWAYS
KNOXIES TABLE
INN AT CHESAPEAKE BAY BEACH CLUB
STEVENSVILLE CRAB SHACK
SHORE STOP
SUBWAY - STEVENSVILLE
RITAS
CITGO - STEVENSVILLE
RAMSHEAD SHOREHOUSE
MCDONALDS - STEVENSVILLE
SUNOCO - KENT ISLAND
DASH IN FOOD STORES
CRACKER BARREL
BAY BRIDGE AIRPORT
SHORE STOP VALERO
KENT ISLAND DEPOT
BATEAU DR
LOG CANOE CIR
SCHOONER PKWY
SALLITT DR
SKIP JACK PKY
BUSINESS PKWY
BOBBITT CT
COCKEY LN
LOVE POINT RD
OLD LOVE POINT RD
GLASER LN
LOWERY RD
STATE ST
CHURCH ST
JOYCE LN
WHITE PINE LN
ELEMENTARY WAY
E MAIN ST
ST CLAIRE PL
CABLE HOUSE RD
CLEAT ST
ISLAND PLAZA CT
DUKE ST
LIBRARY CIR
WEB FOOT LN
MARINA CLUB RD
PIER ONE RD
THOMPSON CREEK RD
KENT LNDG
ELLENDALE FARM LN
AIRPORT RD
ROMANCOKE RD
SWAN RD
WALLMAN WAY
IRENE WAY
VICTORIA WAY
CALVERT RD
SCARLET LN
MIKES WAY
THOMAS LN
ELLENDALE BLVD
SWAN LNDG
LILY AVE
ALLISON JANE DR
PILGRIM PATH
ANNA CAROL DR
PARKER DR
GRAYLAG GARTH
KEENAN WAY
NENE CHASE
ORINOCO ROW
ANSER ALY
BLUEWINGEDTRL
CONOR DR
JOHN PATRICK DR
KENT MANOR DR
TOPSIDE DR
MOORINGS CIR
BEACON PL
BUTTERWORTH CT
MARION QUIMBY DR
MAINSAIL DR
JIB WAY
CREEKS END LN
MARINERS WAY
FAIR PROSPECT FARM CT
ARNOLD LN
TOLOR LN
THOMPSON CREEK RD
KELLEY LN
BAYSIDE DR
BROADCREEK DR
BUCKINGHAM DR
PAUL DR
ZAIDEE LN
CHENOWITH DR
WILLIAM WAY
MCKAY RD
BAY CITY RD
STAFFORD RD
VICTORIA DR
SALISBURY WAY
CHARL CT
CHESAPEAKE DR
BLUNT MARSH LN
LITTLE NECK RD

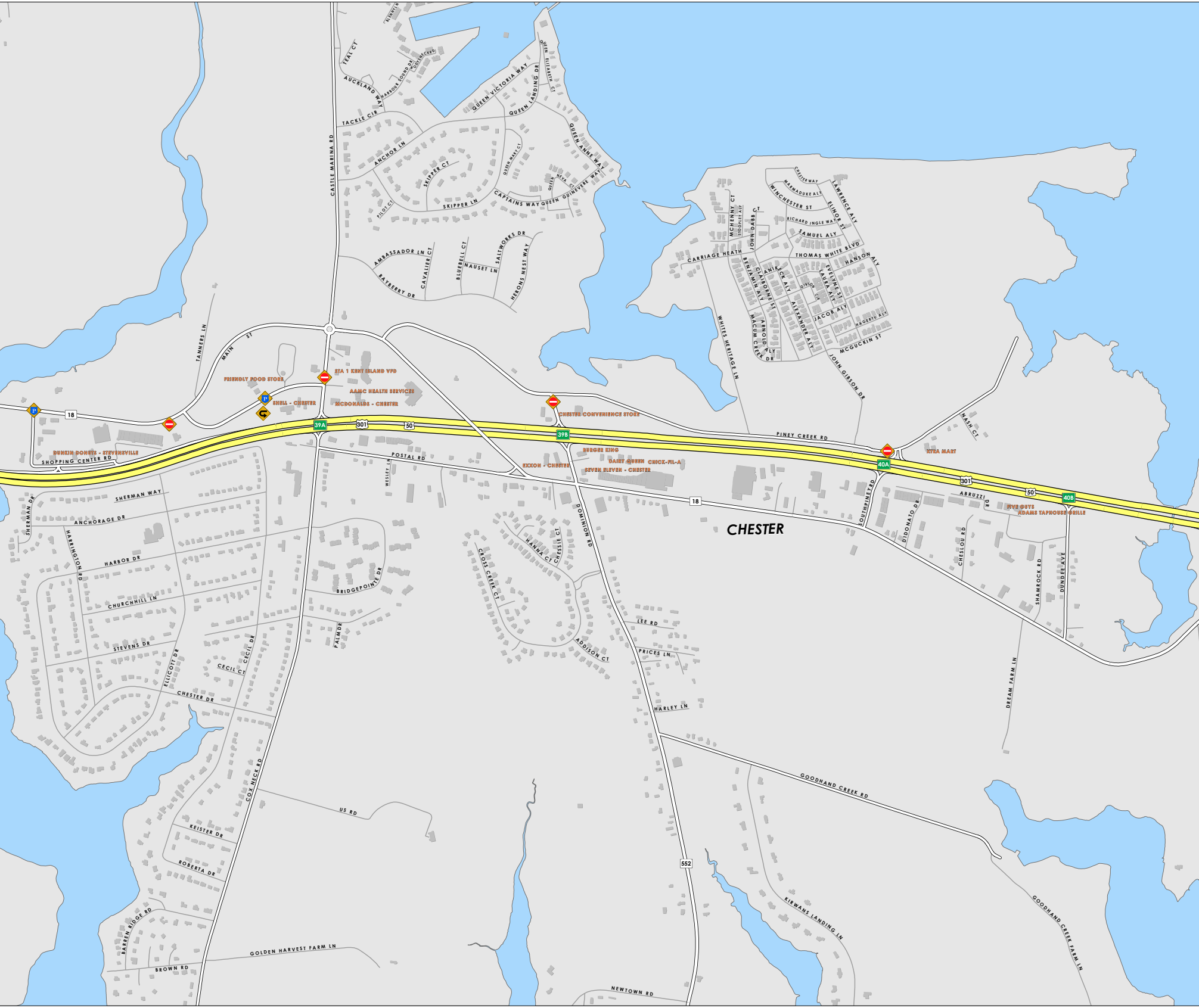
CHESTER
CASTLE MARINA RD
TEAL CT
BLENNYN
AUCKLAND WAY
HARBOUR SOUND DR
POOYSHECKRD
TACKLE CIR
ANCHOR LN
SKIPPER CT
SKIPPER LN
PILOT CT
QUEEN VICTORIA WAY
QUEEN LANDING DR
QUEEN ELIZABETH CT
QUEEN MARY CT
QUEEN ANNE WAY
QUEEN NEVA CT
CAPTAINS WAY
QUEEN GUINEVERE WAY
AMBASSADOR LN
CAVALIER CT
BAYBERRY DR
BLUEBELL CT
NAUSET LN
SALTWORKS DR
HERONS NEST WAY
CHESTER WAY
MARMADUKE ALY
WINCHESTER ST
LAWRENCE ALY
ELINOR ST
RICHARD INGLE WAY
SAMUEL ALY
MCHENNY CT
STOOPLEY ALY
JOHN DABB CT
CARRIAGE HEATH
THOMAS WHITE BLVD
HANSON ALY
BENJAMIN ALY
CLAIBORNE ST
ANIKECK ALY
GIBSON CIR
LAURA ALY
EVELYNE ST
ALEXANDER ALY
JACOB ALY
HAGERTY ALY
MCGUCKIN ST
ARNOLD ALY
MACUM CREEK DR
WHITES HERITAGE LN
JOHN GIBSON DR
TANNERS LN
MAIN ST
18
FRIENDLY FOOD STORE
STA 1 KENT ISLAND VFD
AAMC HEALTH SERVICES
SHELL - CHESTER
MCDONALDS - CHESTER
39A
301
50
CHESTER CONVENIENCE STORE
39B
PINEY CREEK RD
NASH CT
XTRA MART
40A
40B
DUNKIN DONUTS - STEVENSVILLE
SHOPPING CENTER RD
POSTAL RD
WESLEY LN
BURGER KING
DAIRY QUEEN
CHICK-FIL-A
EXXON - CHESTER
SEVEN ELEVEN - CHESTER
SOUTHPINEY RD
ABRUZZI DR
FIVE GUYS
ADAMS TAPHOUSE GRILLE
DIDONATO DR
CHESLOU RD
SHAMROCK RD
DUNDEE AVE
SHERMAN DR
SHERMAN WAY
ANCHORAGE DR
HARRINGTON RD
HARBOR DR
CHURCHHILL LN
STEVENS DR
CECIL CT
CECIL DR
ELLICOTT DR
CHESTER DR
BRIDGEPOINTE DR
PALM DR
HANNA CT
CHESSIE CT
CROSS CREEK CT
DOMINION RD
ADDISON CT
LEE RD
PRICES LN
HARLEY LN
DREAM FARM LN
GOODHAND CREEK RD
COX NECK RD
US RD
KEISTER DR
ROBERTA DR
BARREN RIDGE RD
GOLDEN HARVEST FARM LN
BROWN RD
552
NEWTOWN RD
KIRWANS LANDING LN
GOODHAND CREEK FARM LN

PROPOSED
BEACH TO BRIDGE TRAFFIC PLAN

50

MARYLAND 18

QUEEN ANNE'S COUNTY
MARYLAND

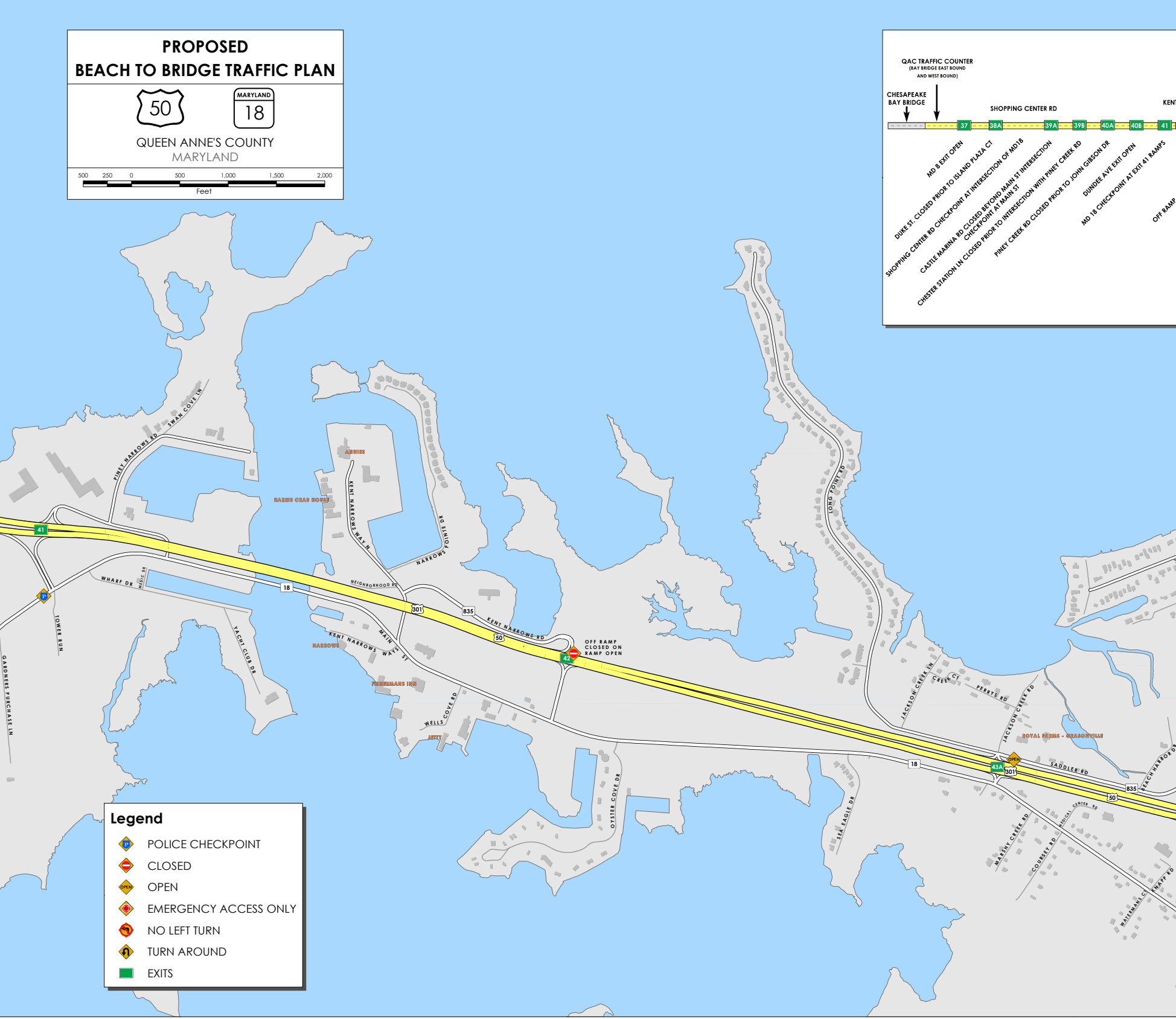
500
250
0
500
1,000
1,500
2,000
Feet
QAC TRAFFIC COUNTER
(BAY BRIDGE EAST BOUND
AND WEST BOUND)
CHESAPEAKE
BAY BRIDGE
SHOPPING CENTER RD
KENT
37
38A
39A
39B
40A
40B
41
MD 8 EXIT OPEN
DUKE ST. CLOSED PRIOR TO ISLAND PLAZA CT
SHOPPING CENTER RD CHECKPOINT AT INTERSECTION OF MD18
CASTLE MARINA RD CLOSED BEYOND MAIN ST INTERSECTION
CHECKPOINT AT MAIN ST
CHESTER STATION LN CLOSED PRIOR TO INTERSECTION WITH PINEY CREEK RD
PINEY CREEK RD CLOSED PRIOR TO JOHN GIBSON DR
DUNDEE AVE EXIT OPEN
MD 18 CHECKPOINT AT EXIT 41 RAMPS
OFF RAMP
SWAN COVE LN
PINEY NARROWS RD
41
P
WHARF DR
MEDIC DR
TOWER RUN
GARDNERS PURCHASE LN
YACHT CLUB DR
18
HARRIS CRAB HOUSE
ANNIES
KENT NARROWS WAY N
NARROWS POINTE DR
NEIGHBORHOOD RD
301
835
KENT NARROWS RD
50
42
OFF RAMP
CLOSED ON
RAMP OPEN
NARROWS
KENT NARROWS WAYS
MAIN ST
FISHERMANS INN
WELLS COVE RD
JETTY
OYSTER COVE DR
LONG POINT RD
JACKSON CREEK LN
CREEK CT
PERRYS RD
JACKSON CREEK RD
ROYAL FARMS - GRASONVILLE
OPEN
43A
301
SADDLER RD
835
BEACH HARBOR DR
50
18
SEA EAGLE DR
MARSHY CREEK RD
MEDICAL CENTER RD
COURSEY RD
WATERMANS CT
KNAPP RD

Legend

P	POLICE CHECKPOINT
⛔	CLOSED
OPEN	OPEN
●	EMERGENCY ACCESS ONLY
🚫	NO LEFT TURN
↶	TURN AROUND
🟩	EXITS

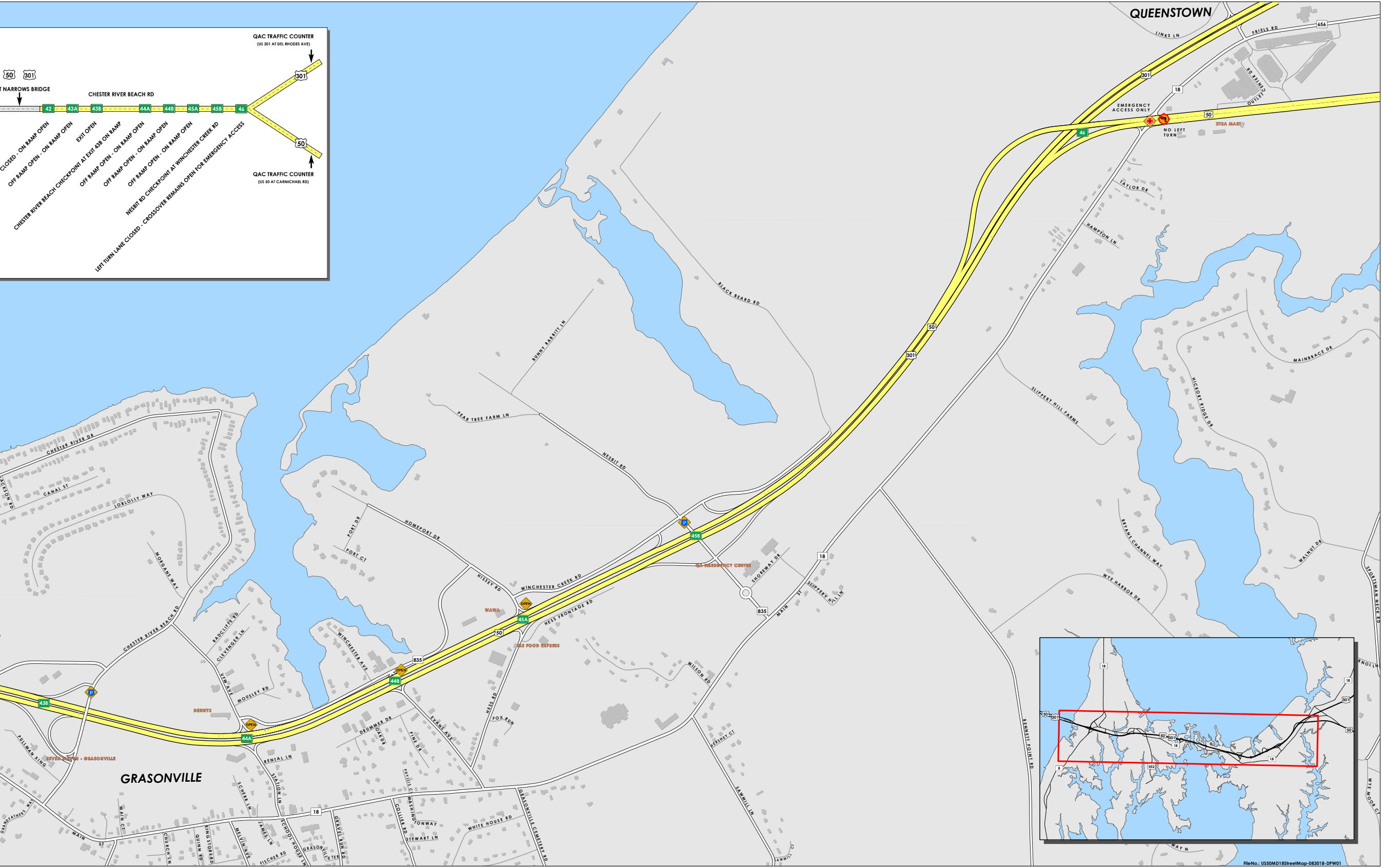
50
301
T NARROWS BRIDGE
CHESTER RIVER BEACH RD
42
43A
43B
44A
44B
45A
45B
46
CLOSED - ON RAMP OPEN
OFF RAMP OPEN - ON RAMP OPEN
EXIT OPEN
CHESTER RIVER BEACH CHECKPOINT AT EXIT 43B ON RAMP
OFF RAMP OPEN - ON RAMP OPEN
OFF RAMP OPEN - ON RAMP OPEN
OFF RAMP OPEN - ON RAMP OPEN
NESBIT RD CHECKPOINT AT WINCHESTER CREEK RD
LEFT TURN LANE CLOSED - CROSSOVER REMAINS OPEN FOR EMERGENCY ACCESS
QAC TRAFFIC COUNTER
(US 301 AT DEL RHODES AVE)
QAC TRAFFIC COUNTER
(US 50 AT CARMICHAEL RD)
QUEENSTOWN
LINKS LN
FRIELS RD
656
OUTLET CENTER DR
18
EMERGENCY ACCESS ONLY
NO LEFT TURN
XTRA MART
TAYLOR DR
HAMPTON LN
BLACK BEARD RD
BUNNY RABBIT LN
PEAR TREE FARM LN
NESBIT RD
SLIPPERY HILL FARMS
MAINBRACE DR
HICKORY RIDGE DR
BRYANS CHANNEL WAY
WALNUT DR
WYE HARBOR DR
SPORTSMAN NECK RD
CHESTER RIVER DR
JACKSON RD
CANAL ST
LOBLOLLY WAY
MORGANS WAY
HOMEPORT DR
PORT DR
PORT CT
HISSEY RD
WINCHESTER CREEK RD
OPEN
WAWA
HESS FRONTAGE RD
QA EMERGENCY CENTER
SHOREWAY DR
SLIPPERY HILL LN
835
MAIN ST
P
KLS FOOD EXPRESS
WILSON RD
HESS RD
FOX RUN
HERSHEY CT
SAWMILL LN
BENNETT POINT RD
CHESTER RIVER BEACH RD
RADCLIFFE RD
CLEVENGER LN
VFW AVE
MOUSLEY RD
WINCHESTER AVE
DENNYS
EVANS AVE
DRUMMER DR
OAK DR
PINE DR
PULLMAN XING
SEVEN ELEVEN - GRASONVILLE
GRASONVILLE
RENTAL LN
STATION LN
SCHERR LN
PHYLLIS CT
WASHINGTON WAY
COLLIER RD
STEWART LN
WHITE HOUSE RD
GRASONVILLE CEMETERY RD
GRANDFATHERS WAY
MAIN ST
MAIN CT
CHURCH LN
QUINN RD
KING STORE RD
MELVIN AVE
JAMES LN
SCHOOL HOUSE LN
FISCHER RD
GRASONVILLE TER
GRAVEL RUN RD
552
8
WAY N
KNOLL LN
WYE MOOR CT

FileNo.: US50MD18StreetMap-083018-DPW01